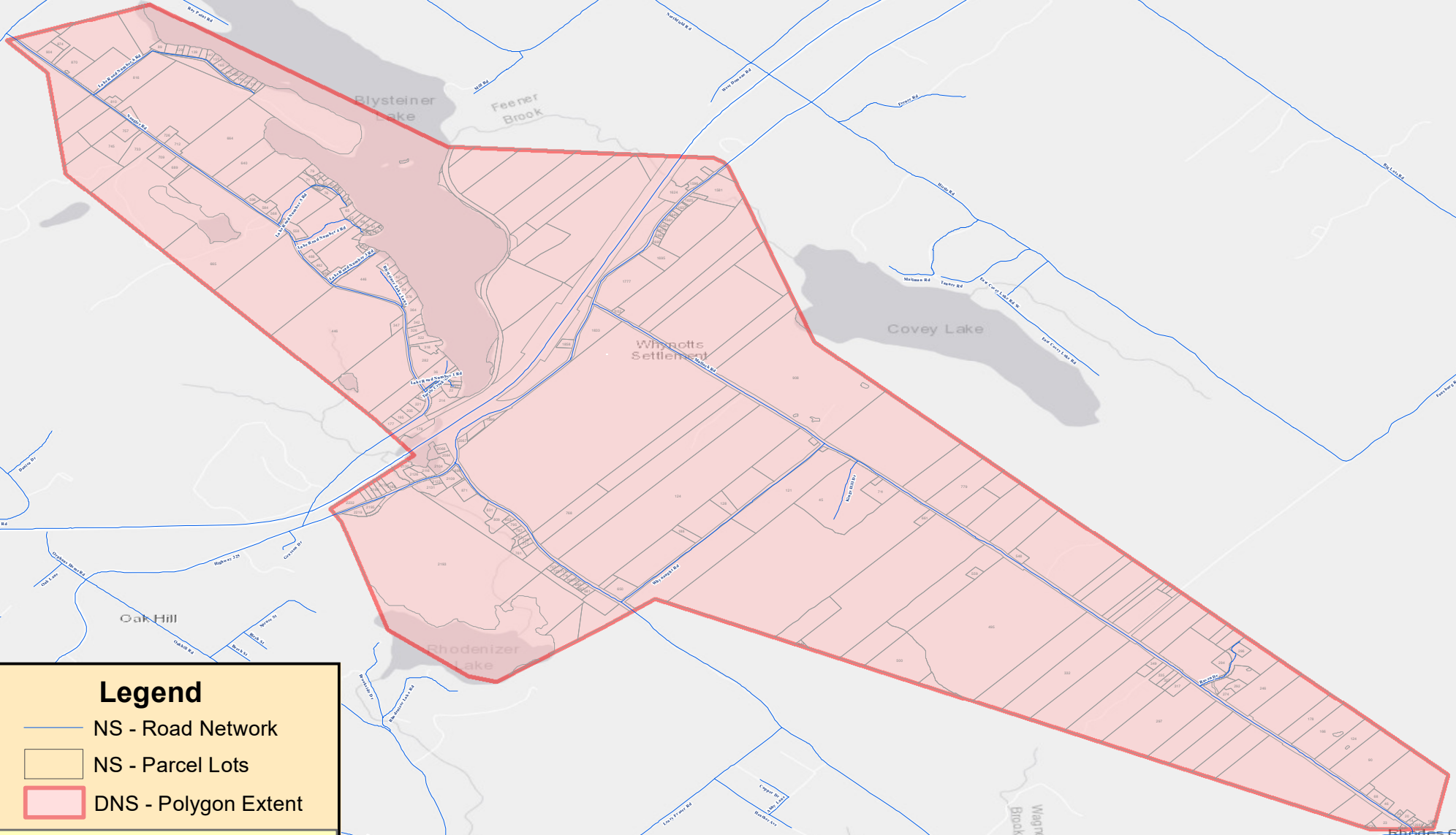





# Bridgewater Region (2/4)



## Legend

-  NS - Road Network
-  NS - Parcel Lots
-  DNS - Polygon Extent

## Disclaimer

The general coverage area is in red.  
Addresses (with or without civics)  
off of the blue roads in the general  
coverage area will be covered as  
long as they are served by a pole line.