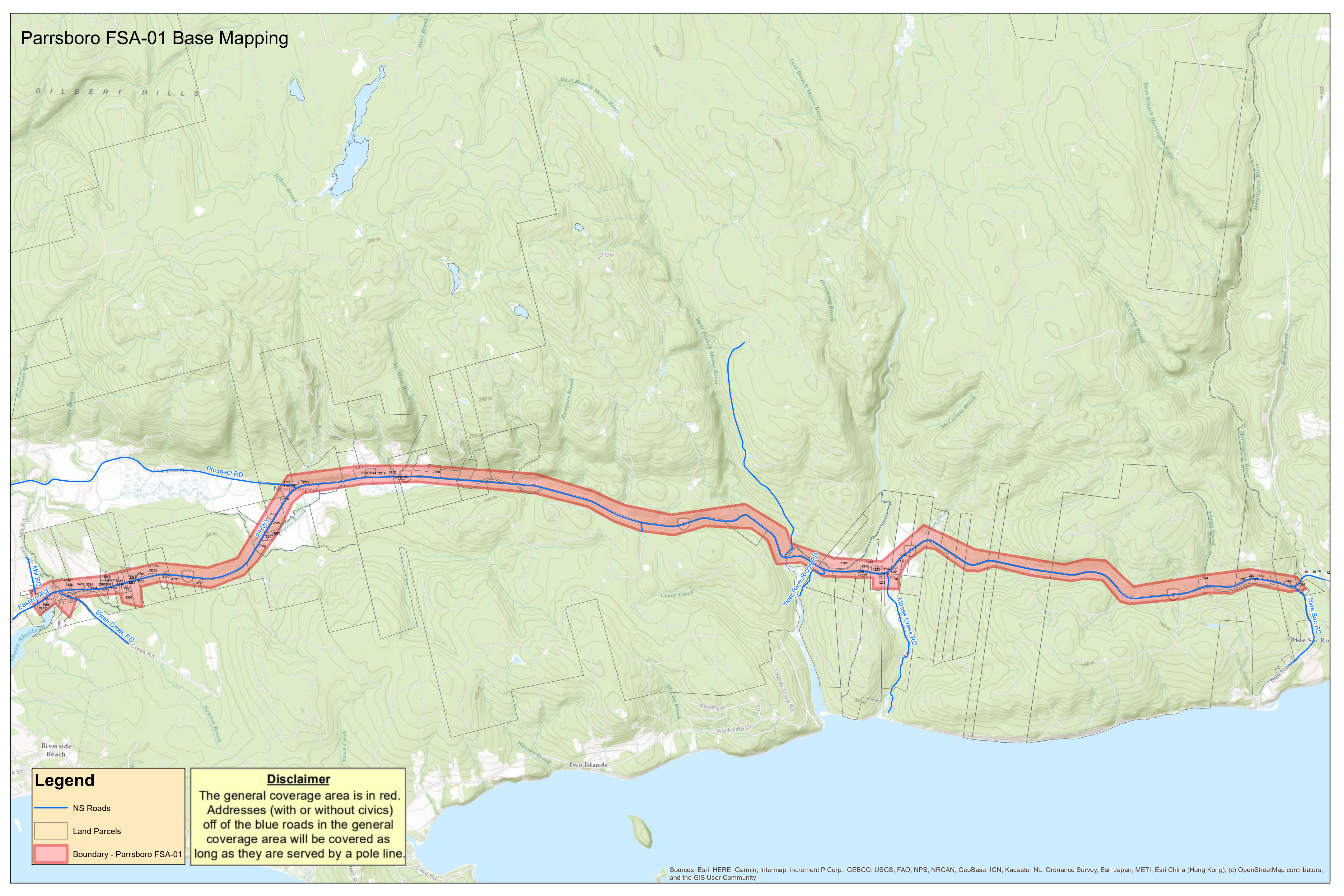


Parrsboro FSA-01 Base Mapping

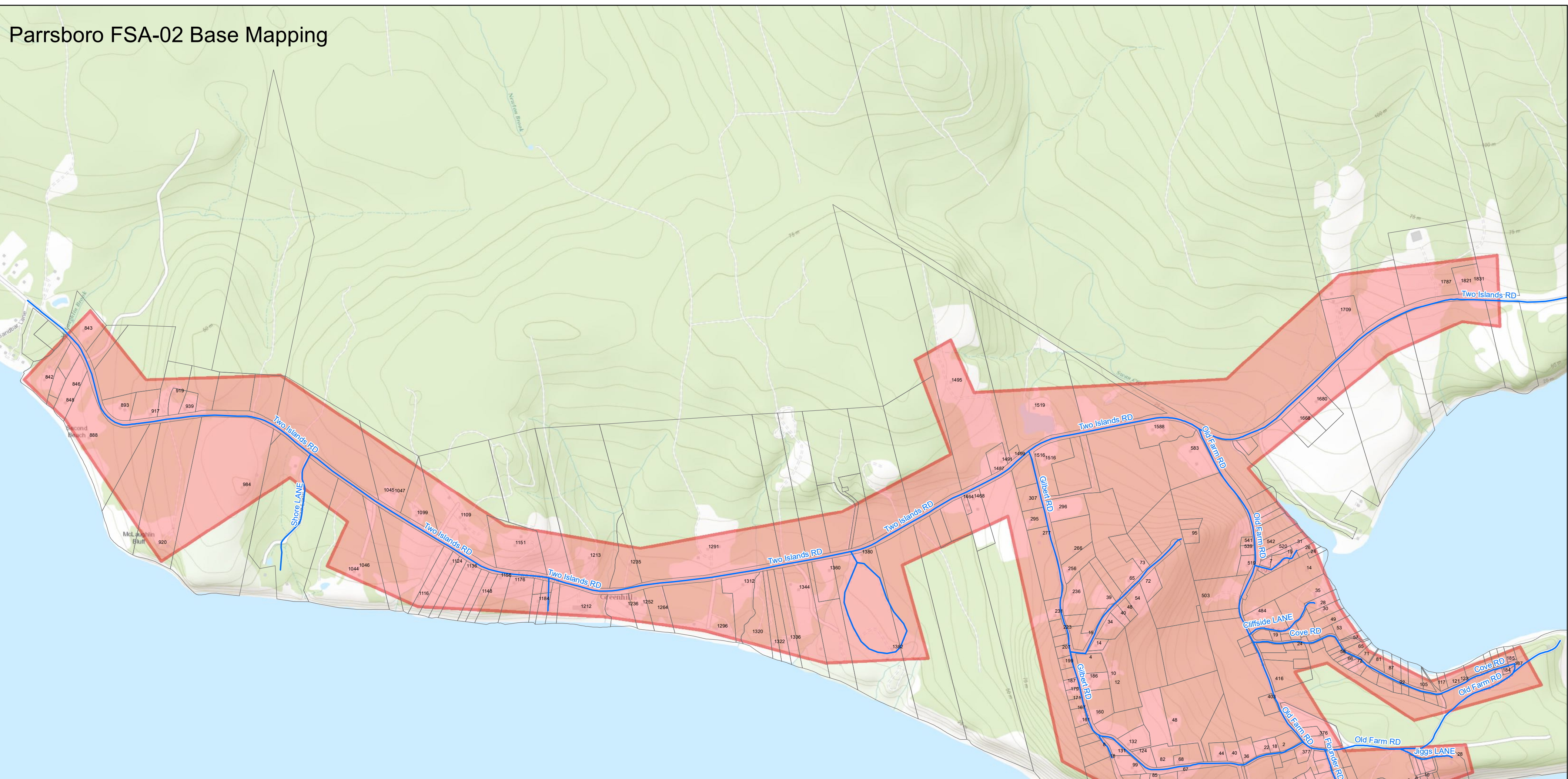


Legend

- NS Roads
- Land Parcels
- Boundary - Parrsboro FSA-01

Disclaimer
The general coverage area is in red. Addresses (with or without civics) off of the blue roads in the general coverage area will be covered as long as they are served by a pole line.

Parrsboro FSA-02 Base Mapping

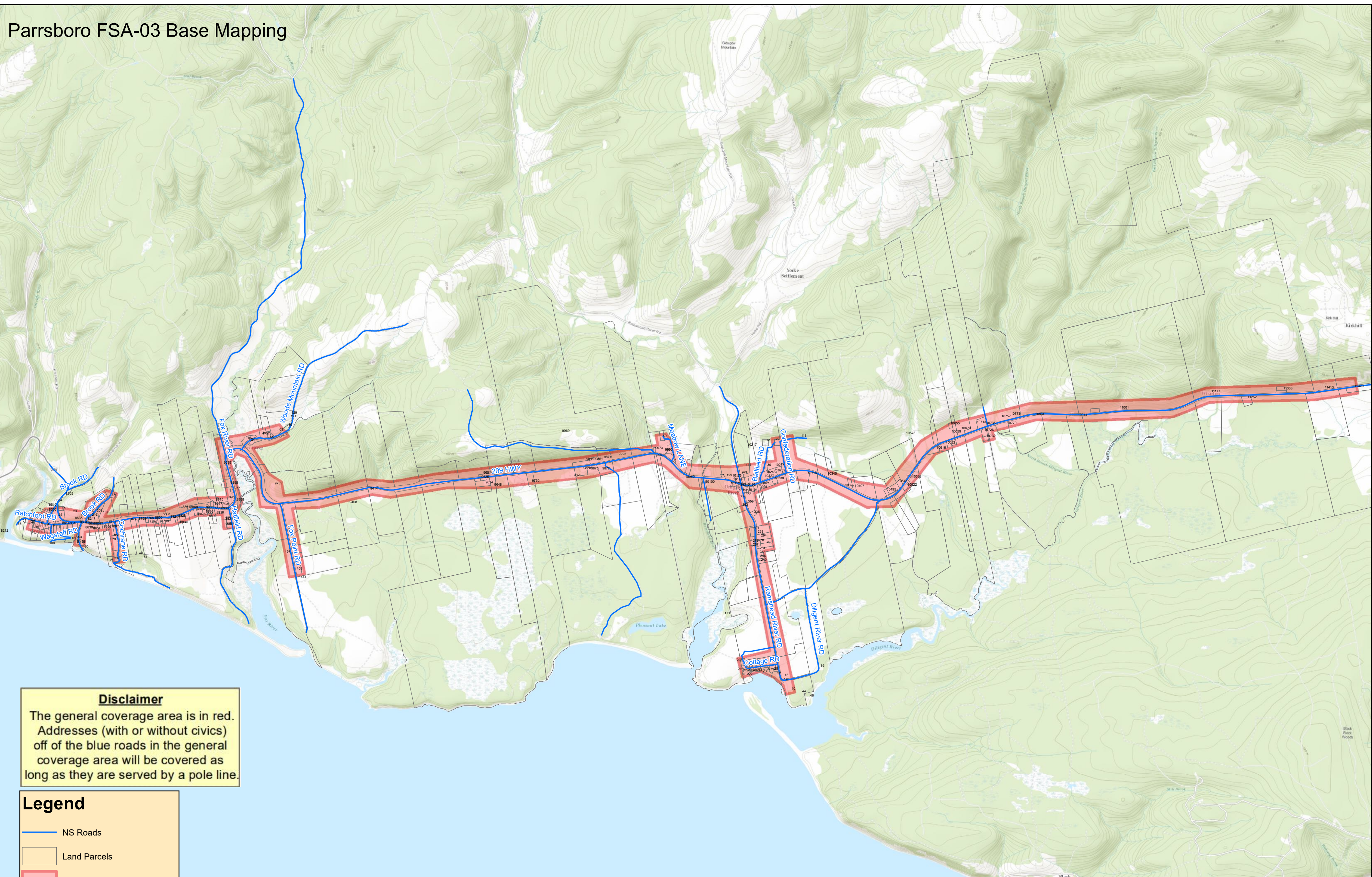


Disclaimer
The general coverage area is in red.
Addresses (with or without civics)
off of the blue roads in the general
coverage area will be covered as
long as they are served by a pole line.

Legend

- NS Roads
- Land Parcels
- Boundary - Parrsboro FSA-02

Parrsboro FSA-03 Base Mapping



Disclaimer
The general coverage area is in red.
Addresses (with or without civics)
off of the blue roads in the general
coverage area will be covered as
long as they are served by a pole line.

Legend

- NS Roads
- Land Parcels
- Boundary - Parrsboro FSA-03

Sources: Esri, HERE, Garmin, Intermap, increment P Corp., GEBCO, USGS, FAO, NPS, NRCAN, GeoBase, IGN, Kadaster NL, Ordnance Survey, Esri Japan, METI, Esri China (Hong Kong), (c) OpenStreetMap contributors, and the GIS User Community